






NOTES:

Bearings are rotated to grid north, NAD83, Texas State Plane Central Zone.

This survey was performed without the benefit of a title commitment. There may be easements affecting this property that are not shown.

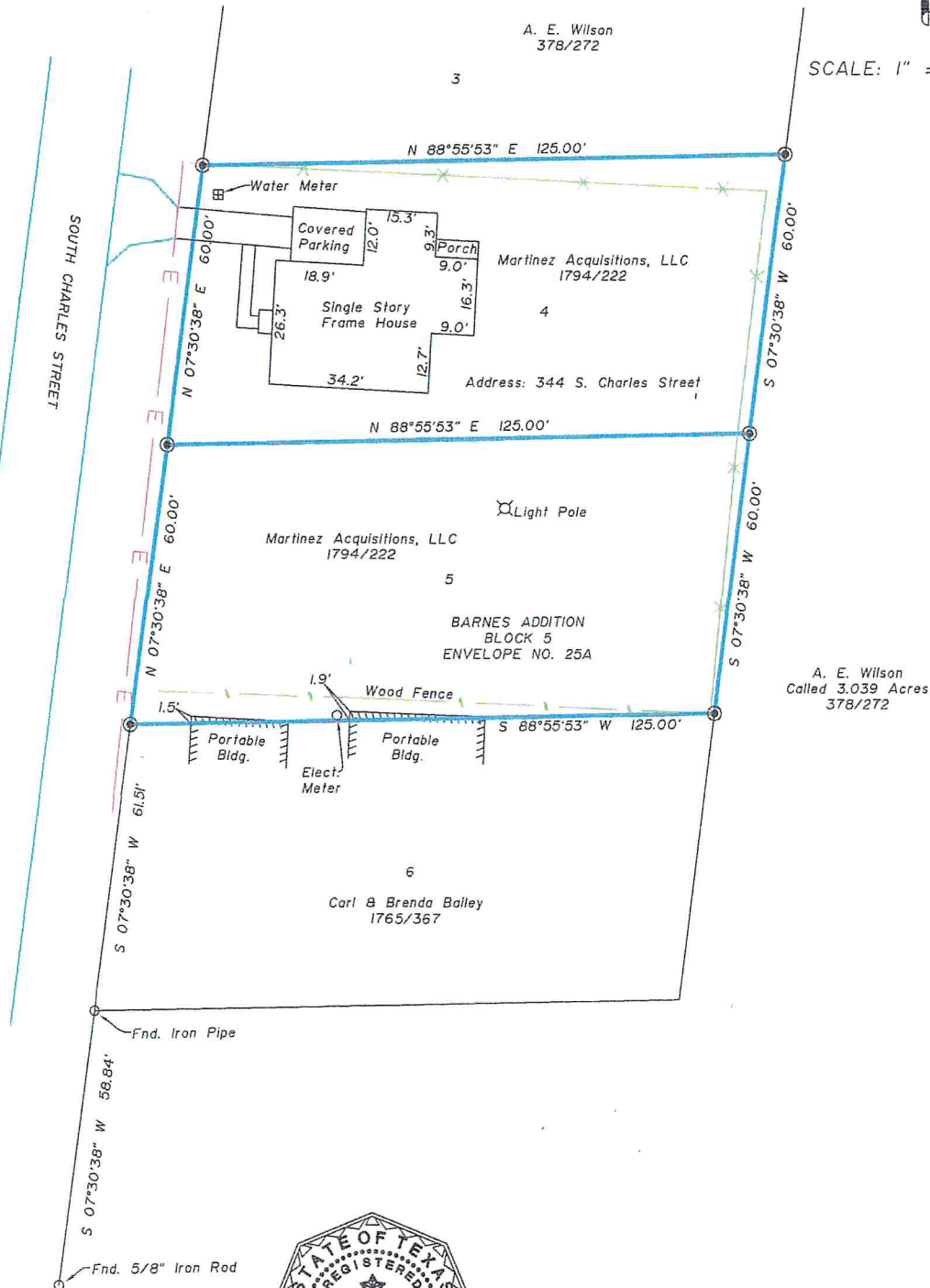
Field notes accompany this plat.

LEGEND:

-  Power Pole
-  Wire Fence
-  Electric Line
-  Set 1/2" Iron Rod
-  Capped "Isbell 6117"



SCALE: 1" = 30'



I, Shane A. Isbell, Registered Professional Land Surveyor No. 6117, do hereby certify that this plat represents the results of a survey performed on the ground.

Shane A. Isbell

Registered Professional Land Surveyor No. 6117

**SURVEY PLAT OF
LOTS 4 & 5, BLOCK 5
BARNES ADDITION
CITY OF CENTERVILLE
ENVELOPE NO. 25-A, MAP RECORDS
LEON COUNTY, TEXAS
MARCH 17, 2022**

PREPARED BY:
ISBELL LAND SURVEYING
1366 CR 320/CENTERVILLE, TX/Ph. 979-255-9177
FIRM REGISTRATION NO. 10192000
JOB NO. 22036